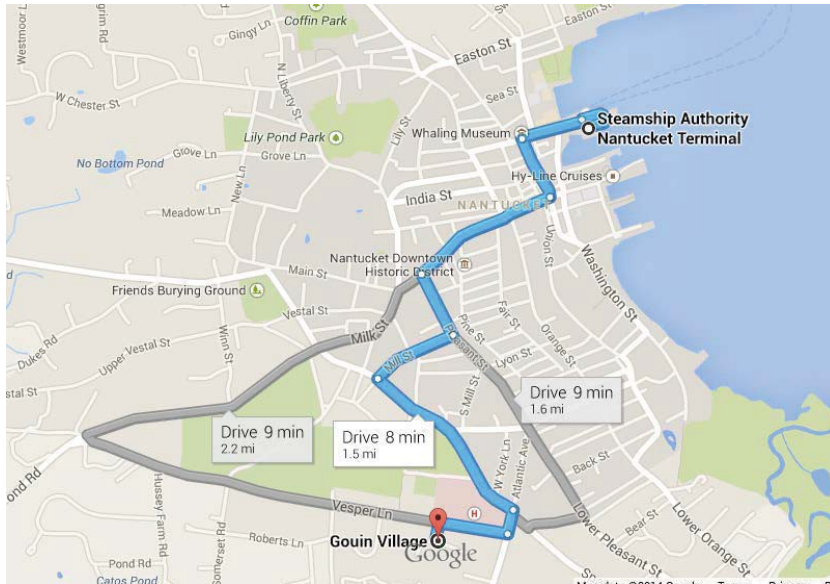


DIRECTIONS FOR NEBC “AWAY” MEETING ON NANTUCKET

Directions from Ferry Docks to Gouin Village



A. Driving (1.5 mi, 8 min)

- Head east on Steamboat Wharf towards Broad St. (486 ft)
- Take S Water St. to Main St. (.3 mi)
- Continue on Main St. to Prospect St. (.6 mi)
- Take 2nd left onto Prospect St. (.4 mi)
- Turn right onto Surfside Rd. (253 ft)
- Turn right onto Vesper Lane (.1 mi)
- Take the 1st left onto Gouin Village (194 ft)

B. Walking (1.2 mi, 25 min)

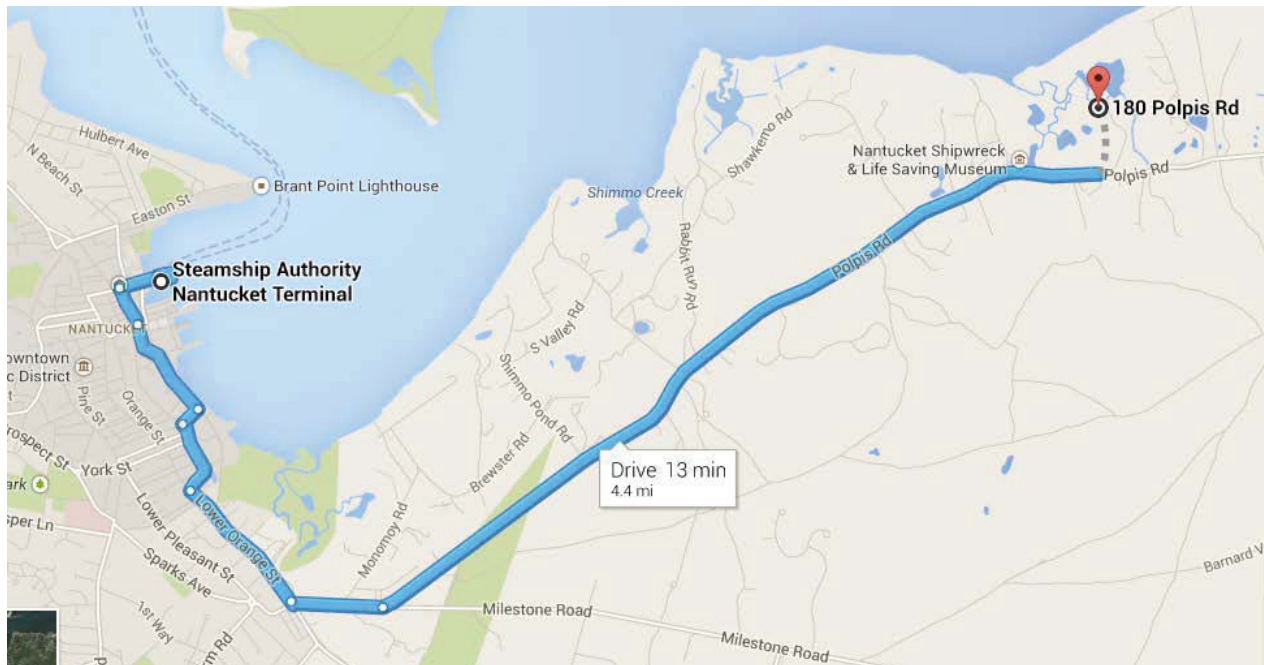
- Head west on Steamboat Wharf towards Broad St. (121 ft)
- Turn left onto Broad St. (246 ft)
- Turn left onto Easy St. (.1 mi)
- Turn right onto Main St. (.3 mi)
- Turn left onto Pleasant St. (.2 mi)
- Turn right onto S. Mill St. (.1 mi)
- Turn right onto York St (33 ft)
- Turn right towards Gouin Village (413 ft)
- Turn left toward Gouin Village (23 ft)
- Turn right toward Gouin Village (203 ft)
- Turn left onto Gouin Village (262 ft)

C. Taxi

Ask for 20 Vesper Lane; Costs about \$10-\$12.

Upon arrival in Gouin Village, bear right and go around a curved drive/road. The condos will be on your left, parallel to the road. The building is M. If arriving at night, please be quiet. Quiet hours on Nantucket are from 10 PM to 7:30 AM.

Directions from Ferry Docks to UMass Field Station



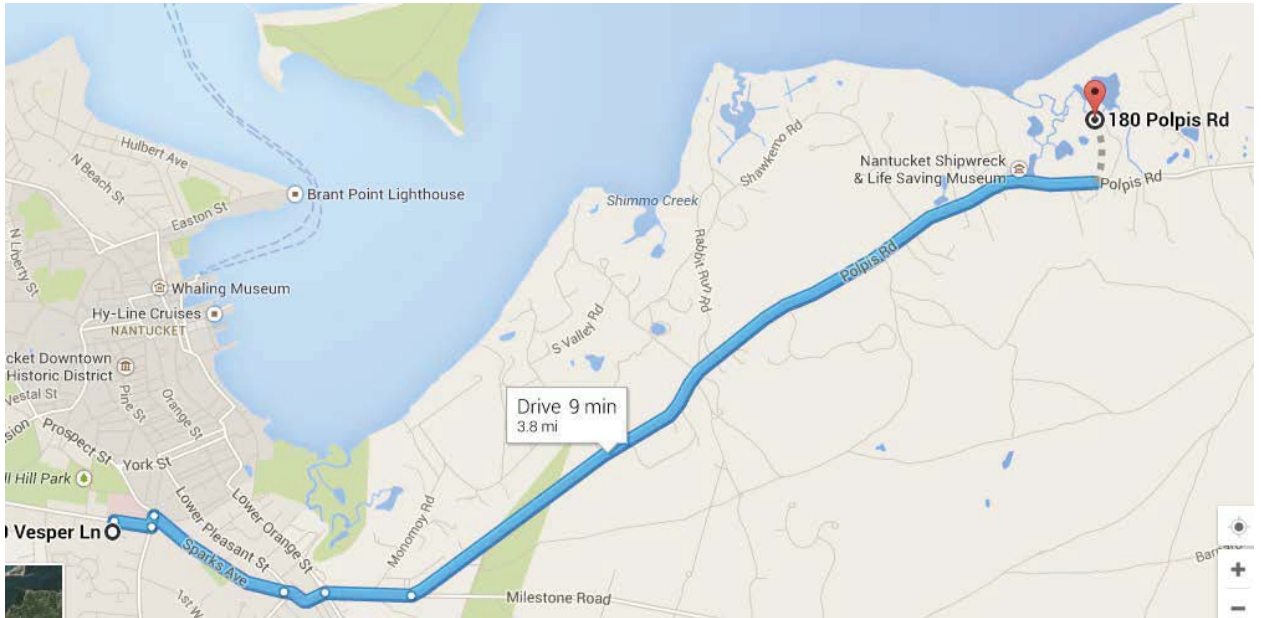
Driving (13 min, 4.4 mi)

- Head east on Steamboat Wharf towards Broad St. (486 ft)
- Turn left onto Broad St (.1 mi)
- Turn left onto S. Water St (.1 mi)
- Continue onto Washington St (.3 mi)
- Turn right onto Francis St. (358 ft)
- Turn left onto Union St (.2 mi)
- Turn left onto Lower Orange St (.5 mi)
- At James Coffin Memorial Rotary, take 3rd exit onto Milestone Rd. (.3 mi)
- Turn left onto Polpis Rd. (2.7 mi)

While on Polpis, you will see a salt marsh and the Life Saving Museum. Continue onto the top of the hill and look for a black mailbox on the left with 180 on it and a white rock with reflective blue “180” on it. Turn left onto that dirt road and follow it for ¼ of a mile.

Upon arrival, you will see the lab on the right and a two-story building on the left, which is the Shop on the downstairs level and the Director’s residence upstairs. Keep going and turn right at the fork in the road. The Main House/Dorm is at the top of the drive, closest to the Harbor.

Directions from Gouin Village to UMass Field Station



Driving (9 min, 3.8 mi)

- Head east on Vesper Lane toward Surfside Rd (.1 mi)
- Turn left onto Surfside Rd (197 ft)
- Take the 1st right onto Spark Ave. (.5 mi)
- At the traffic circle, continue straight to stay on Sparks Ave. (.2 mi)
- At James Coffin Memorial Rotary, take the 2nd exit onto Milestone Road (.3 mi)
- Turn left onto Polpis Road (2.7 mi).

While on Polpis, you will see a salt marsh and the Life Saving Museum. Continue onto the top of the hill and look for a black mailbox on the left with 180 on it and a white rock with reflective blue

“180” on it. Turn left onto that dirt road and follow it for ¼ of a mile.

Upon arrival, you will see the lab on the right and a two-story building on the left, which is the Shop on the downstairs level and the Director’s residence upstairs. Keep going and turn right at the fork in the road. The Main House/Dorm is at the top of the drive, closest to the Harbor.

Nantucket Field Station Information and Detailed Directions

University of Massachusetts Boston - Nantucket Field Station
Grace Grossman Environmental Center
180 Polpis Rd., Nantucket, MA 02554
website: www.umb.edu/nantucket

Director: Dr. Sarah Oktay
Phone: 508-228-5268
Lab phone: 508-228-9475
Work cell: 617-438-5370
Email: sarah.oktay@umb.edu

In an emergency, call: 911
Sarah: 508-228-5268 (home and work #)

Transportation Note: Nantucket is a beautiful place, but sometimes it can be hard to get here. Please be aware of the weather forecast; a good site is Weather Underground's <http://www.wunderground.com/cgi-bin/findweather/getForecast?query=02554>

More Detailed Directions from Ferry Docks to Gouin Village

Your address is 20 Vesper Lane (M buildings).

A taxi from the ferries will cost around \$10; it is a 25-minute walk from either the Steamboat Wharf (SSA) or the Straight Wharf (Hyline).

Upon arriving at Nantucket via the Steamship Authority you will be at Steamboat Wharf. Proceed up Broad Street, taking your 3rd left onto South Water St. (Whaling Museum on the right). Continue on South Water St until it runs into Main Street (cobblestone intersection; brick Pacific building on left just before the turn). Turn right on Main Street. Continue straight up Main St past the Pacific National Bank (large brick building at the top of the street. As you pass the Pacific Bank, Main Street becomes a 2-way; keep going up Main Street and take your fifth left onto Pleasant St (two huge white Greek Revival mansions on your left at corner where you make your turn; famous "three bricks" Starbuck homes on your right). Continue on Pleasant St until you come to a stop sign at 5 Corners (5 way intersection with the African Meeting House on your left). Take the right hand fork (not the hard right) up Atlantic Ave; continue on Atlantic through the next stop sign (4 way staggered intersection) and then take the next right onto Vesper Lane (the shingled High School swimming pool and parking lot is on your left. After you make the turn onto Vesper, you will see Holdgate's Laundry on your left and the hospital on your right. Turn left at the next unmarked street; at night it will look like a driveway. You are now in Gouin Village, which is Hospital, Coast Guard, FAA, and UMass housing. Bear to your right and go around curved drive/road; the condos will be on your left, parallel to the road; building is M.. If arriving at night, please be quiet; quiet hours on Nantucket are from 10 pm to 7:30 am.

If you are coming from the Hyline dock, just head straight into town from the dock, you will be on Main St.....follow rest of the directions above (taking 5th left onto Pleasant after passing Pacific Bank at head of street.

More Detailed Directions from Ferry Docks to UMass Field Station

To go to the Field Station; head up Main street (cobble as mentioned above); right before you pass Pacific Bank on Main, turn Left onto Orange St (Mitchell's Book store is on your left). Continue on Orange St. until you reach the rotary. Take the 3rd exit off the rotary (Milestone Road). Take your 2nd left off of Milestone onto Polpis (sign marks turn to Polpis/Quidnet). Island Lumber will be to your right immediately after the turn. Continue on Polpis for about 3 miles, you will see a salt marsh and the Life Saving Museum, continue on to the top of the hill, look for a black mailbox on the left with 180 on it and a white rock with reflective blue numbers (180) and 2 small solar lights; turn left onto that dirt road; you will see a blue UMass sign. Follow the dirt road for ¼ of a mile, you will see the lab on the right, the next two-story building on the left is the Shop, downstairs, and Director's residence upstairs (please do not enter Len and Sarah's apt without permission, they have had enough people surprising them when they come out of the shower). Keep going and turn right at fork in the road; the Main House/Dorm is at the top of the drive, closest to the Harbor.

More Detailed Directions from Gouin Village to UMass Field Station

Exit Gouin Village complex by turning right onto Vesper Lane. At intersection (high school directly across), turn left and then right onto Sparks Ave. Continue down Sparks (Stop n Shop on your left, Downey Flake on the right) until you get to the first rotary, take second exit off rotary (still on Sparks) and continue to next, larger, rotary (Stop Sign). You will also want to take the second exit of this rotary which is Milestone Road (to Sconset and other end of island). Take your 2nd left off of Milestone onto Polpis (sign marks turn to Polpis/Quidnet). Island Lumber will be to your right immediately after the turn onto Polpis. Continue on Polpis for about 3 miles, you will see a salt marsh and the Life Saving Museum. Continue on to the top of the hill, look for a black mailbox on the left with 180 on it and a white rock with reflective numbers (180) on a small blue sign and 2 small solar lights; turn left onto that dirt road; you will see a blue UMass sign. Follow the dirt road for ¼ of a mile, you will see the lab on the right, the next two-story building on the left is the shop, downstairs, and director's residence upstairs (please do not enter Len and Sarah's apt without permission, they have had enough people surprising them when they come out of the shower). Keep going and turn right at fork in the drive, the Main House/Dorm is at the top of the drive, closest to the Harbor.